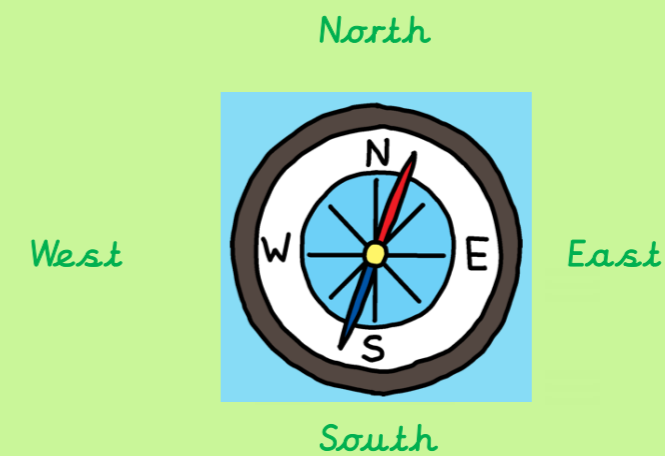


# Where in the world?



Maps have keys to help unlock the meaning of the symbols.

Key vocab	Definition
Continents	Asia, Africa, North America, South America, Antarctica, Europe & Australia— a group of countries.
Seas	Pacific, Atlantic, Indian, Arctic, Southern—large bodies of salt water.
Equator	An invisible line around the middle of the world. It shows the places in the world that are the closest to the sun.
Map	A set of pictures and symbols which represent a place.
Country	An area that has it's own government and set of rules.
Human geography	Describes how humans use a part of the world.
Physical geography	Describes everything natural about a part of the world.

# Where in the world?




Key vocab	Definition
Healthy	Living a happy life, free from illness.
Living	Things that move, breath, sense, grow, have babies, get rid of waste and eat.
Dead	Things that were once alive, but now are not.
Never living	Things that were never alive.
Food chain	A picture that shows where living things get their food from.
Habitat	A place that something lives. A habitat provides the basic survival needs.
Microhabitat	A very small habitat where minibeasts live.
Basic survival need	What a living thing needs to survive—shelter, food, oxygen and water.
Disease	Sickness or illness.
Exercise	Physical activity where we move.
Bacteria	Tiny germs that cause diseases.
Hygiene	Properly cleaning something.



To stay healthy we need to eat and drink lots of some things and try to avoid other foods and drinks.

**Food chains.** The arrows mean 'is eaten by'.




Living things all depend upon each other for the food chain to continue.

Examples of habitats:



Examples of microhabitats:



Washing our hands kills bacteria and stops diseases spreading.

